





-  Campgrounds
-  Trailheads
-  Picnic Areas
-  Hiking Trails
-  Ski Resorts

In Conjunction with the Offices of:  
 Salt Lake County Assessor  
 Salt Lake County Clerk  
 Salt Lake County Council  
 Salt Lake County Mayor  
 Salt Lake County Recorder

# Wasatch Front Canyons

The information depicted on this map is not field verified and is for general reference only. The information is not intended to be used to determine property ownership, final building and site design, jurisdictional boundaries, or to replace a certified topographical or boundary survey, or any other legal document.

Prepared By The Office of:  
 REID J. DEMMAN P.L.S.  
 Salt Lake County Surveyor

2001 S. State N1 400  
 SLC, UT 84114-4575  
 385-468-8240  
[slco.org/surveyor](http://slco.org/surveyor)



10/5/2021