



-  Mountainous Planning District
-  Municipal Township Boundary




Mountainous Planning District

In Conjunction with the Offices of:
 Salt Lake County Assessor
 Salt Lake County Clerk
 Salt Lake County Mayor
 Salt Lake County Recorder

Prepared By The Office Of:
REID J. DEMMAN P.L.S.
 Salt Lake County Surveyor

2001 S. State N1 400 SLC, UT 84114-4575
 385-468-8240
 www.surveyor.slco.org



The information depicted on this map is not field verified and is for general reference only. The information is not intended to be used to determine property ownership, final building and site design, jurisdictional boundaries, or to replace a certified topographical or boundary survey or any other legal document.