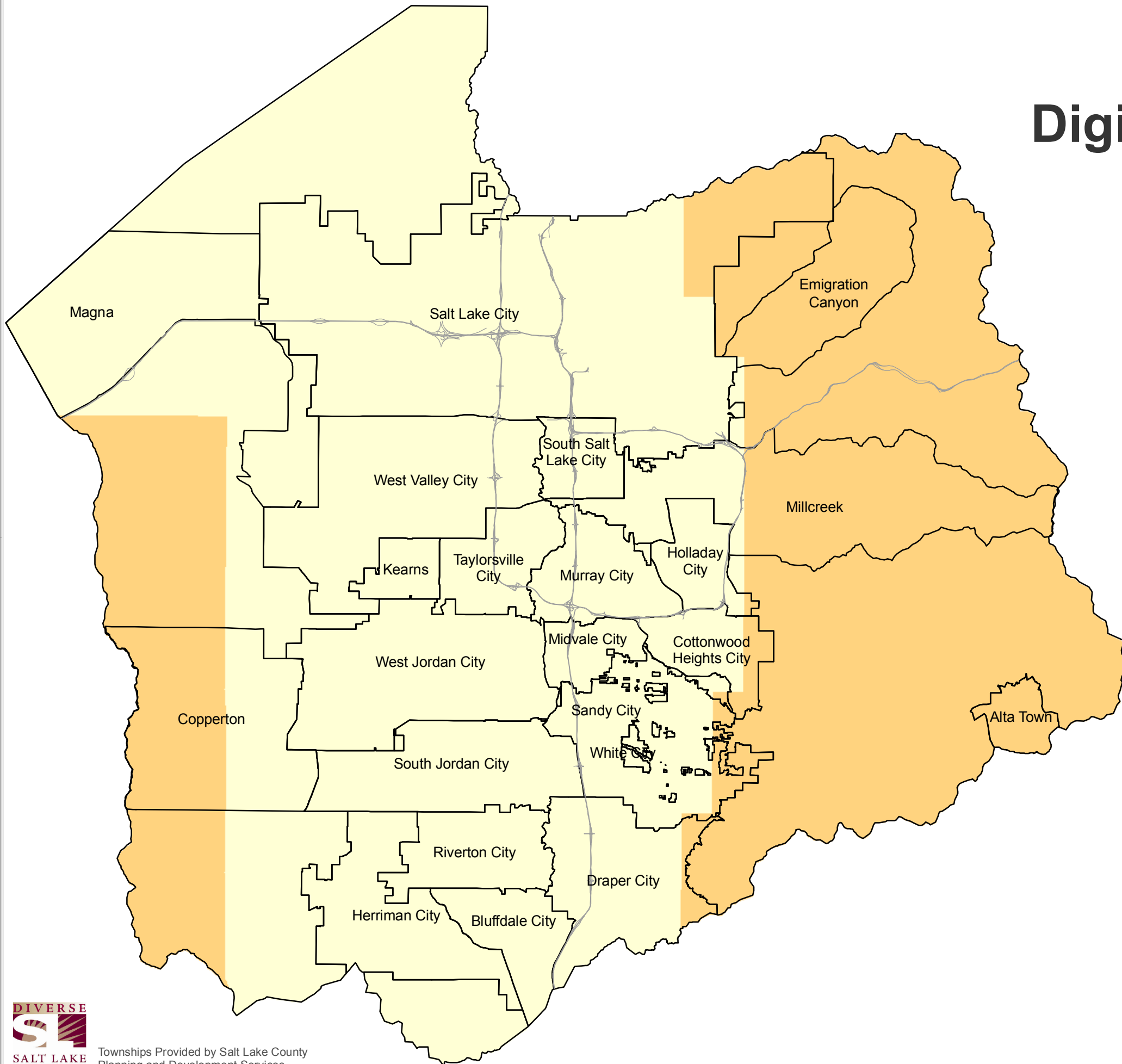




# Salt Lake County Digital Aerial Photography Collected in 2006




-  6 Inch Photography
-  1 Foot Photography



Townships Provided by Salt Lake County  
Planning and Development Services

Prepared By The Office Of:  
**REID J. DEMMAN P.L.S.**  
Salt Lake County Surveyor



Copyright 2009 Salt Lake County Surveyor's Office GIS